

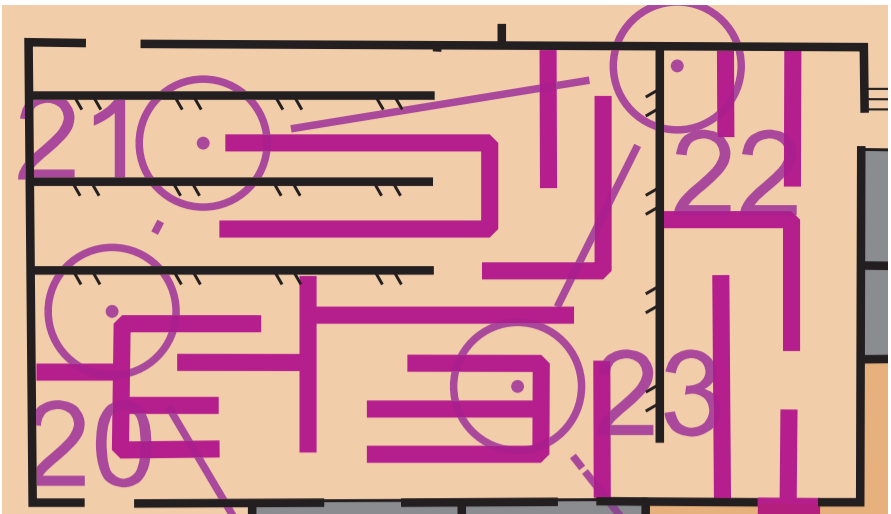


Survey and Cartography, Stephen Gilmore, LVO  
Copyright: Lagan Valley Orienteers 2019  
This map is based upon Land and Property Services material and is reproduced with the permission of Her Majesty's Stationery Office. Crown copyright and database right [2016] EMOU [204.7]

### Legend

- Impassable building
- Passable building
- Passable canopy (outdoor)
- Paved area (outdoor)
- Impassable wall
- Impassable fence
- Passable wall
- Passable retaining wall
- Passable fence
- Pond
- Water feature
- Statue/monument
- Flagpole
- Open land
- Rough open land
- Tree cover
- Impassable vegetation
- Impassable garden
- Single tree (large/small)
- Steps
- Multi-level staircase (arrow=up)


Ballyclare Indoor O  
06/12/2019  
Hard



Scale 1:250

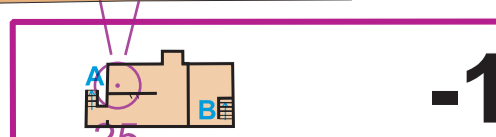
Ballyclare Indoor O 06/12/2019			
Hard	3.2km	75m	
▷			○
1 127			
2 122			
3 128			
4 129			
5 131			
6 167			
7 168			
8 134			
9 130			
10 126			
11 133			
12 135			
13 136			
14 137			
15 138			
16 139			
17 161			
18 162			
19 132			
20 125			
21 121			
22 123			
23 124			
24 163			
25 164			
○ < 25 m > ○			

www.gandee.net 10.0.8 LVO  
Ballyclare Indoor v3.wcd



# Ballyclare High School

Scale 1:750  
Survey 2019



2

1

0

-1